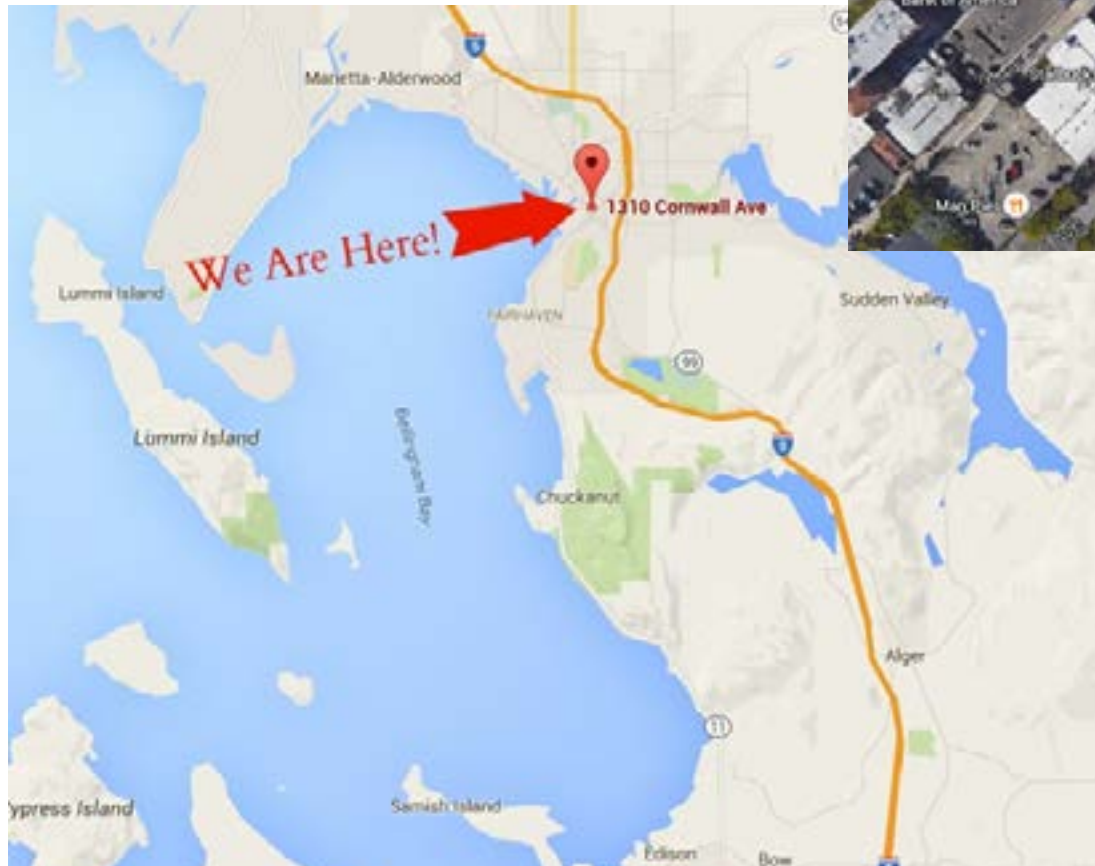
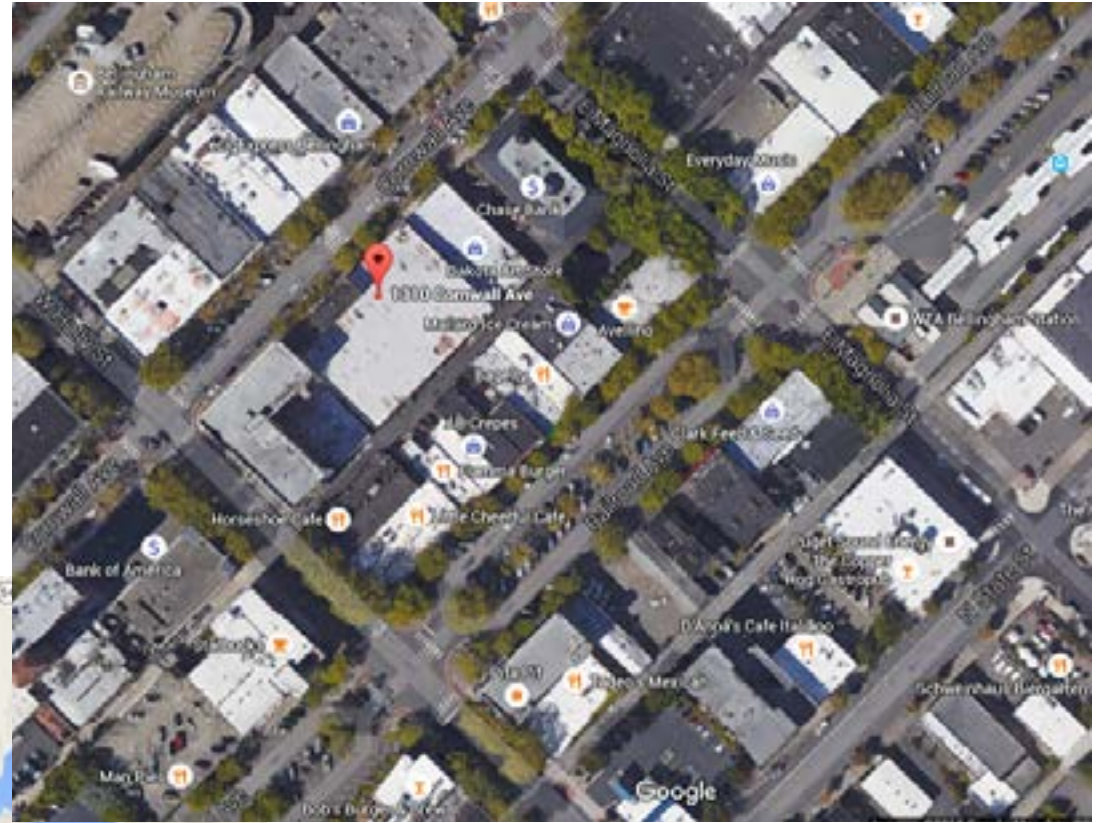




TREE TOP BIKE HOSTEL INFORMATION PACKET



MAPS



BUS TIMES

Detailed lists of bus routes and bus times can be located on the Whatcom Transportation Authority site at www.ridewta.com

The Informational Desk located in the lobby can also provide assistance in bus schedules.







XXX-XXX-XXXX

- 3Maplewood/Cordata - Hospital/Downtown
- 4Hospital/Cordata - Maplewood/Downtown
- 14Fairhaven - Downtown
- 14S - WWU
- 15Cordata/WCC - Downtown
- 24Cordata
- 25XBellingham - Lynden
- 26Lynden - Cordata/WCC
- 27Ferndale - Cordata/WCC
- 43Yew St AM
- 44Yew St PM
- 48Cordata/WCC - Bakerview Spur
- 49Downtown - Bakerview Spur
- 50Gooseberry Pt - Downtown
- 55Cordata/WCC - Birch Bay/Blaine
- 70XBlaine - Bellingham/WWU
- 71XEvenson/Nooksack/Sumas Cordata/WCC
- 72XKendall - Bellingham
- 80XMt. Vernon - Bellingham
- 80SWWU - Lincoln Creek
- 90AWWU - Lincoln Creek
- 90BWWU - Lincoln Creek
- 105Fairhaven - Downtown
- 105SWWU - 32nd St
- 107WWU/Samish/Downtown
- 108Samish/WWU/Downtown
- 108SWWU
- 190Lincoln Creek - Downtown
- 196WWU/Lincoln/Downtown
- 197Lincoln/WWU/Downtown
- 232Cordata/WCC - Downtown
- 331Cordata/WCC - Downtown
- 401Fairhaven - Downtown
- 512Sudden Valley - Downtown
- 525Sunset - Downtown
- 540Squalicum H.S. - Downtown



TRAILS

More information on the bike trails can be located on the TrailLink site at www.trailink.com/cityactivity/bellingham-wa-bike-trails.aspx
 Below is a brief of the many trails in Bellingham as provided by the TrailLink site:

TRAILLENGTH	SURFACE	
 <p>Bay to Baker Trail (Bellingham)</p> <p>★★★★★</p> <p>1.4 miles</p> <p>The Bellingham segment of the Bay to Baker Trail runs for 1.4 miles along an abandoned railroad right-of-way between Little Squalicum Park on Bellingham Bay and Northwest Avenue. The trail is sand and gravel from the bay shore to the Northwest ...</p>	<p>Gravel Sand</p>	 <p>Cascade Trail</p> <p>★★★★★</p> <p>22.5 miles</p> <p>The 22.5 mile Cascade Trail—boasting 12 benches, 23 trestles, and two bridges made from repurposed railcars— follows the Skagit River as it parallels State Route 20 into the Cascade foothills of northwest Washington (ending in Concrete). The ...</p>
 <p>Bay to Baker Trail (Everson)</p> <p>★★★★★</p> <p>1.6 miles</p> <p>The Everson section of the Bay to Baker Trail runs for more than 1.5 miles from the unincorporated community of Strandell to Everson's downtown along an abandoned rail corridor. The trail is adjacent to Mission Road and Everson Road for its ...</p>	<p>Concrete Crushed Stone</p>	 <p>Eastside Rail Trail</p> <p>★★★★★</p> <p>42 miles</p> <p>The 42 mile corridor that extends from Renton to Snohomish is now under public ownership. Last December, the Port of Seattle purchased the BNSF Eastside Rail Corridor, with King County purchasing a trail easement and becoming the trail sponsor.</p>
 <p>Bay to Baker Trail (Maple Falls to Glacier)</p> <p>★★★★★</p> <p>7.5 miles</p> <p>The Maple Falls to Glacier segment of the Bay to Baker Trail traces the route of the former Bellingham Bay Railroad between two small Washington towns not far from the</p>	<p>Dirt Gravel</p>	 <p>Guemes Channel Trail</p> <p>★★★★★</p> <p>0.75 miles</p> <p>Guemes Channel Trail will link downtown Anacortes, the Tommy Thompson Trail, and the San Juan Ferry. Both trails offer shoreline routes along old rail corridors. The Guemes Channel Trail is currently built in two segments, beginning from ...</p>

Crushed
Stone
Gravel

Asphalt
Gravel

TRAILS

More information on the bike trails can be located on the TrailLink site at www.trailink.com/cityactivity/bellingham-wa-bike-trails.aspx

Below is a brief of the many trails in Bellingham as provided by the TrailLink site:



Interurban Trail (Bellingham)



6.7 miles

Spectacular views across Bellingham Bay to the San Juan Islands and beyond reward visitors of this Interurban Trail. All they have to do is find a clearing along the wooded path that runs a fairly level course across the Chuckanut Mountains ...



Kulshan Creek Trail



2.9 miles

The Kulshan Creek Trail links Mount Vernon's downtown area with commercial and residential areas. Use the trail to access schools, parks, natural areas and community gardens. The Kulshan Trail runs between Lions Park at the river and Bakerview ...



Larrabee Trail



1 miles

The Larrabee Trail in the Fairhaven suburb of Bellingham runs for 1 easy mile over rolling terrain. The trail meanders along Lower Padden Creek from the Port of Bellingham Marine Park by the water treatment plant and 10th Street at Donovan



Whitehorse Trail



9.4 miles

Two sections of the Whitehorse Trail, which runs along a former Burlington Northern rail line, are currently open for use. The eastern end of the trail spans nearly 7 miles between Darrington and the historic Old Fortson Mill. West of there, ...

Dirt



Railroad Trail (WA)



3.5 miles

The Railroad Trail through east Bellingham runs for more than 3 miles between the city's Bloedel Donovan Park and Memorial Park, providing an off-road alternative to the cross-town route of Alabama Street. Following an old railroad right-of-way, ...

Crushed
Stone
Gravel

Asph:
Concr



Snohomish County Centennial Trail



30.5 miles

History lures visitors to the Snohomish County Centennial Trail. Trail users are reminded of old-time river and railroad settlements in the historically preserved storefronts and homes in Snohomish and Arlington. Illustrated displays at the ...

Asphalt

Crush
Stone



South Bay Trail



2.5 miles

The South Bay Trail is a tourist's dream and a sweet summer spot for locals. The small city of Bellingham, 20 miles from the Canadian border, lies between 10,781-foot Mount Baker and Bellingham Bay and is home to Western Washington University. ...

Asphalt
Concrete
Crushed
Stone

Ball
G



Tommy Thompson Trail



3.3 miles

Though relatively short at 3.3 miles, the Tommy Thompson Trail stands tall in the ferry port of Anacortes for its notable 2,000-foot-long paved trestle spanning picturesque Fidalgo Bay. Enjoyed locally for family outings, sightseeing, and ...

Asphalt

BIKING APPS AND WEBSITES

Strava – Keep track of your ride and see how you compare with others!

Google Maps – If you need to GPS your destination, use Google Maps to get there!

Western Wheels – Find the next bus and their times in a pinch!

City of Bellingham – www.cob.org

Mt. Baker Biker Club – www.mtbakerbikeclub.org

INFORMATIONAL AND EMERGENCY NUMBERS

In case of an emergency, always call 911

Check-In Desk: xxx-xxx-xxxx

Informational Desk: xxx-xxx-xxxx

Hostel Bike Services: xxx-xxx-xxxx

Room Service: xxx-xxx-xxxx

Yellowcab Taxi Services: xxx-xxx-xxxx

REMINDER

Please be respectful of the locals, animals, nature, and city of Bellingham in its entirety.

Have fun and be safe!